

**WILDLIFE AND COUNTRYSIDE ACT 1981**

**THE CALNE AND CHIPPENHAM RURAL DISTRICT COUNCIL**  
**DEFINITIVE MAP AND STATEMENT 1953**  
**AS MODIFIED UNDER THE PROVISIONS OF**  
**THE WILDLIFE AND COUNTRYSIDE ACT 1981**

**THE WILTSHIRE COUNTY COUNCIL**  
**(SHEET ST 96 NE), (HEDDINGTON NO.8)**  
**RIGHTS OF WAY MODIFICATION ORDER NO.8, 2004**

This Order is made by Wiltshire County Council under Section 53(2)(b) of the Wildlife and Countryside Act 1981 ("the Act") because it appears to that authority that the Definitive Map and Statement for the Calne and Chippenham Rural District Council area dated 1953, as modified under the provisions of the Wildlife and Countryside Act 1981, requires modification in consequence of the occurrence of an event specified in Section 53(3)(c)(ii), namely, the discovery by the authority of evidence which (when considered with all other relevant evidence available to them) shows that a highway shown in the map and statement as a highway of a particular description ought to be there shown as a highway of a different description.

The authority have consulted with every local authority whose area includes the land to which the Order relates.

The Wiltshire County Council hereby order that:

1. For the purposes of this Order the relevant date is 8<sup>th</sup> January 2004.
2. The Definitive Map and Statement for the Calne and Chippenham Rural District Council area dated 1953, as modified under the provisions of the Wildlife and Countryside Act 1981, shall be modified as described in Part I and Part II of the Schedule and shown on the map attached to the Order.
3. This Order shall take effect on the date it is confirmed and may be cited as the Wiltshire County Council (Sheet ST 96 NE) (Heddington No.8) Rights of Way Modification Order no.8, 2004.

THE COMMON SEAL of )  
THE WILTSHIRE COUNTY COUNCIL )  
was hereunto affixed this )  
8<sup>th</sup> day of January 2004. )  
In the presence of:

*IR Gibbons*  
Assistant Solicitor to the County Council



20513

## SCHEDULE

### PART I

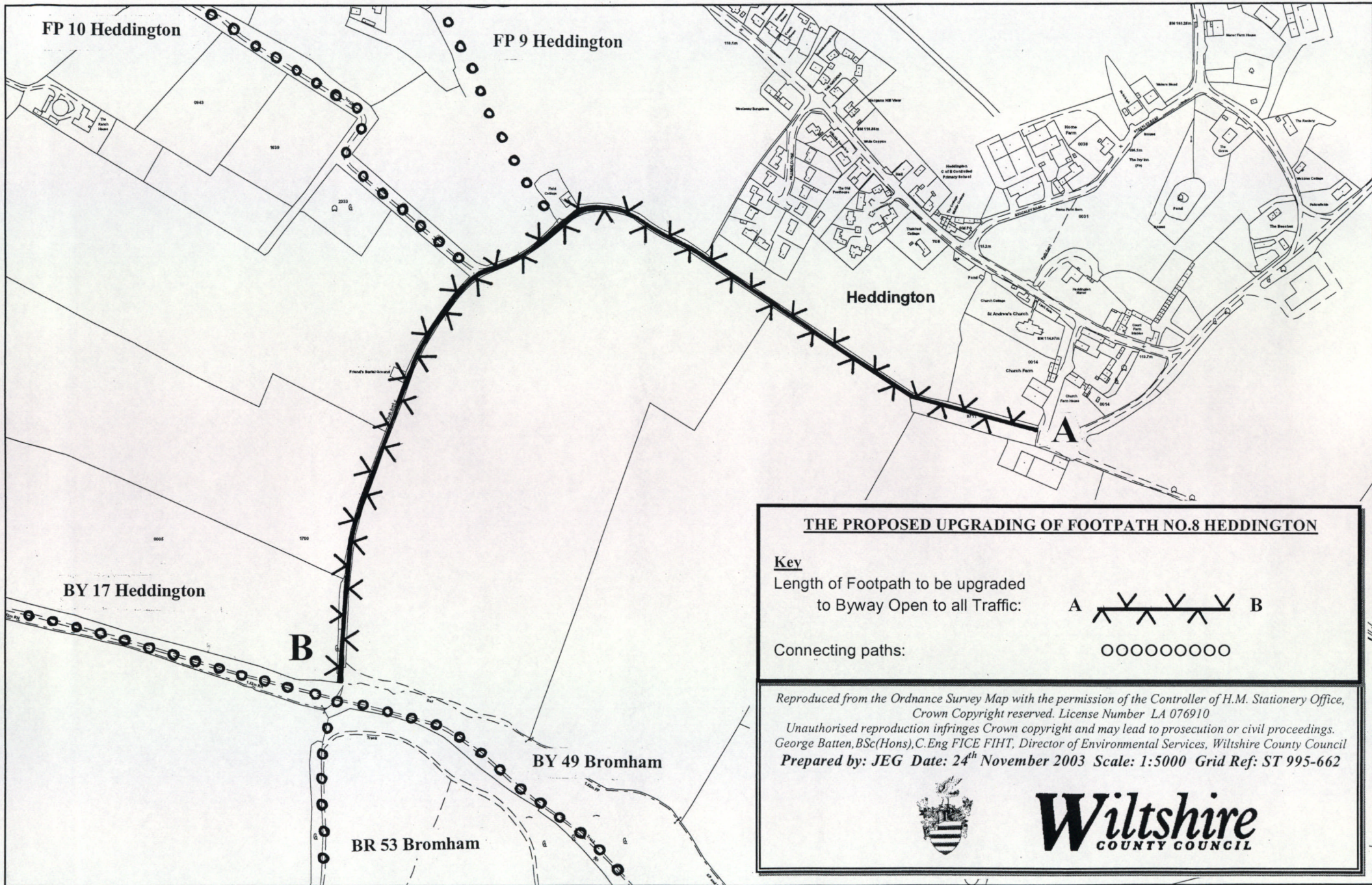
#### Modification of Definitive Map

<u>Parish</u>	<u>Path No.</u>	<u>Description of way to be upgraded</u>	Modified under Section 53 (3) as specified
Heddington	FP 8	That length of footpath, as shown on the attached plan by a bold continuous line with arrowheads alternately above and below the line, leading from point A at OS Grid Reference ST 9993-6610, south of Church Farm, leading generally north-west for approximately 500 metres, before continuing south-west for approximately 180 metres and then leading generally south for approximately 420 metres to point B at OS Grid Reference ST 9922-6582, at the Bromham Parish Boundary, to be upgraded to byway open to all traffic.	53 (3) (c) (ii)

### PART II

#### Modification of Definitive Statement


<u>Parish</u>	<u>Path No.</u>	<u>Variation of particulars of path or way</u> (modified statement to read)	Modified under Section 53 (3) as specified
Heddington	BY 8	<u>BYWAY</u> . From its junction with road U/C 006602, south of Church Farm, leading generally north-west for approximately 500 metres, before continuing south-west for approximately 180 metres and then leading generally south for approximately 420 metres to the Bromham Parish Boundary, at its junction with path no.17 Heddington and path no's 49 and 53 Bromham. Approximate length: 1.1 km	53 (3) (c) (ii)




**THE PROPOSED UPGRADING OF FOOTPATH NO.8 HEDDINGTON**

**Key**

Length of Footpath to be upgraded  
to Byway Open to all Traffic:



Connecting paths:



*Reproduced from the Ordnance Survey Map with the permission of the Controller of H.M. Stationery Office, Crown Copyright reserved. License Number LA 076910*

*Unauthorised reproduction infringes Crown copyright and may lead to prosecution or civil proceedings. George Batten, BSc(Hons), C.Eng FICE FIHT, Director of Environmental Services, Wiltshire County Council*

*Prepared by: JEG Date: 24<sup>th</sup> November 2003 Scale: 1:5000 Grid Ref: ST 995-662*



**Wiltshire**  
COUNTY COUNCIL

Reproduced from the Ordnance Survey map with the permission of the Controller of Her Majesty's Stationery Office © Crown Copyright 2000. Unauthorised reproduction infringes Crown Copyright and may lead to prosecution or civil proceedings.

Date: 24 November 2003  
SLA: Not Set  
Scale: 1:5000